

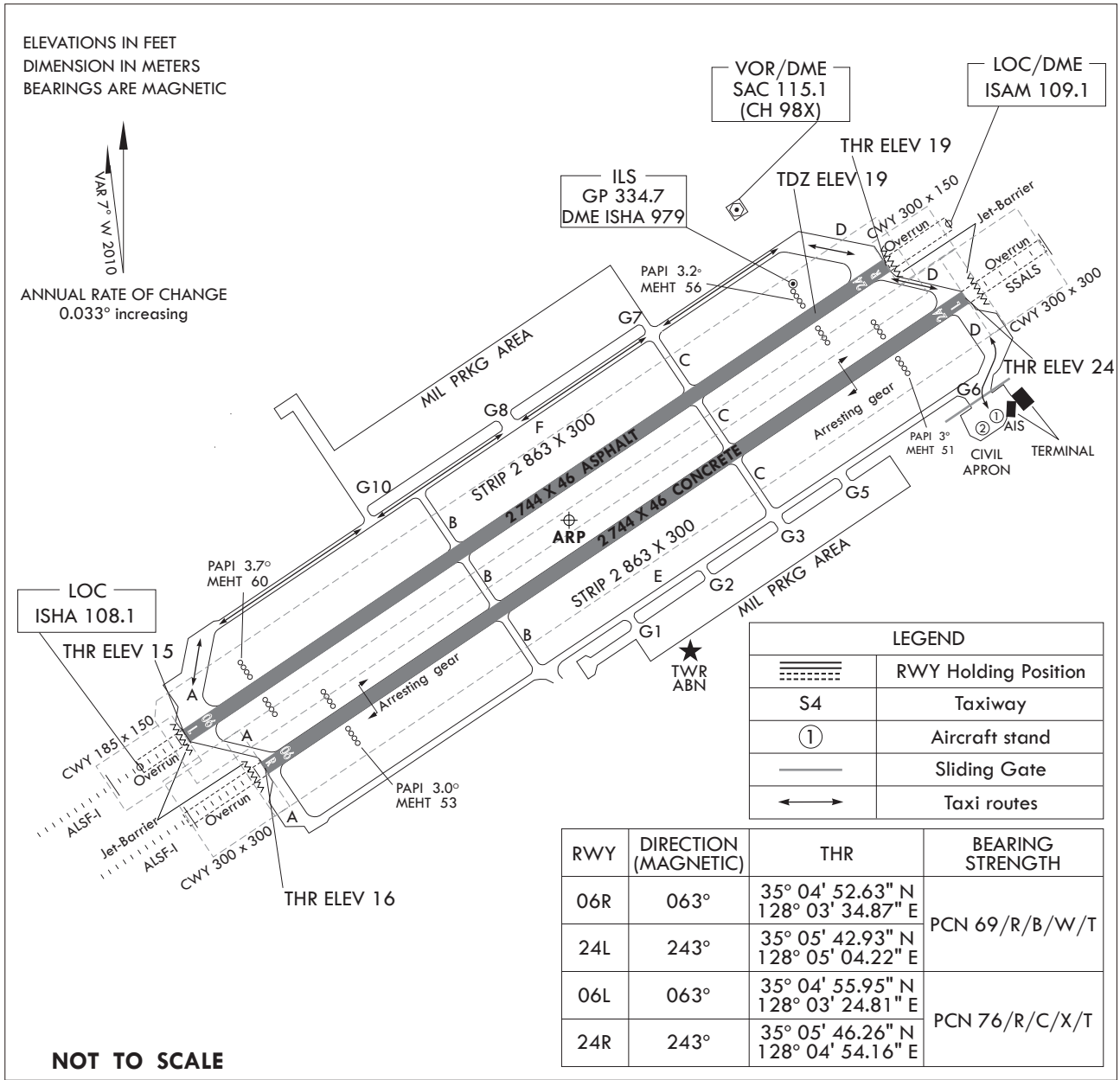
**AERODROME
CHART - ICAO**

35° 05' 19" N
128° 04' 14" E

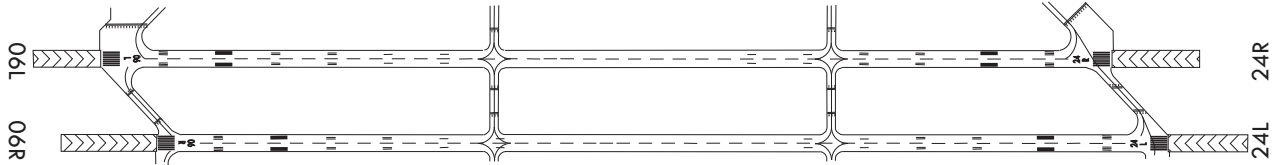
ELEV 25 ft

TWR 126.2 236.6
GND 126.2 275.8

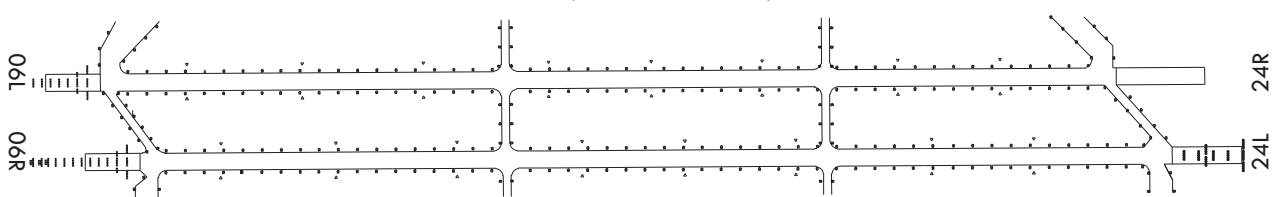
SACHEON/Sacheon



MARKING AIDS RWY 06L/24R AND 06R/24L AND EXIT TWY



LIGHTING AIDS RWY 06L/24R AND 06R/24L AND EXIT TWY



Change: Information of CWY(RWY 06L/24R).